

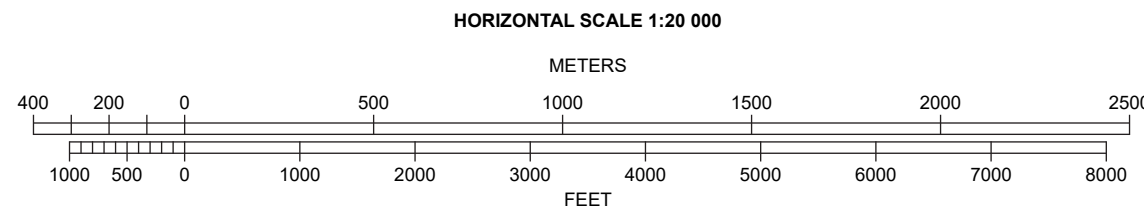
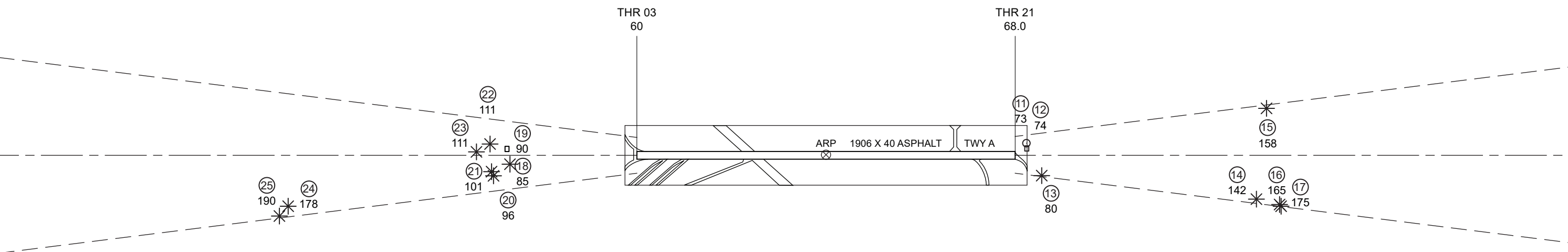
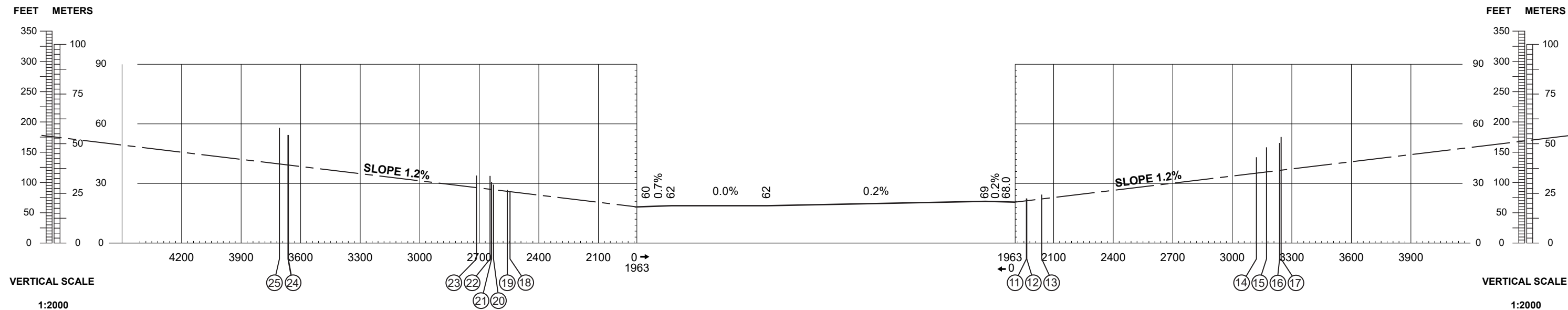
AERODROME OBSTACLE CHART-ICAO

TYPE A-OPERATING LIMITATIONS

AD 2-ESCM-3-3
RWY 03/21

RUNWAY BEARINGS
03 = GEO 033.19°; MAG 027°
21 = GEO 213.20°; MAG 207°

| RWY 03 | DECLARED DISTANCES | RWY 21 |
|--------|---------------------------------|--------|
| 1906 | TAKE-OFF RUN AVAILABLE | 1906 |
| 1906 | TAKE-OFF DISTANCE AVAILABLE | 1906 |
| 1906 | ACCELERATE STOP DIST. AVAILABLE | 1906 |
| 1906 | LANDING DISTANCE AVAILABLE | 1906 |



ORDER OF ACCURACY
HORIZONTAL 5 m
VERTICAL 1 ft

| LEGEND | |
|-----------------------------------|---|
| IDENTIFICATION NUMBER | ① |
| POLE, TOWER, SPIRE, ANTENNA, ETC. | ⊙ |
| TREE OR SHRUB | ✱ |
| BUILDING OR LARGE STRUCTURE | □ |

LFV

CHANGE: Editorial.

AIRAC AIP AMDT 3/2025

ESCM-AOC 03/21
12 JUN 2025